

(29)

Aghabullogue and the  
'Bumf out' Chain & other  
chains etc. Survivals in the Downe  
Survey?

---

30  
Aghabullege: Clon dō and Clonmoyle

de Bhaldraithe: Clon dō  
to burn down a house  
'teach a dhō go talamh'

Burnt ⇒ Dóite or Loiscthe

∴ Clon ⇒ Cluain  
Dō ⇒ Burning / Burnt. (verb)  
so, the burnt cluain or burnt part of  
[see also the use of  
the word at Templeogue  
in East Cork]

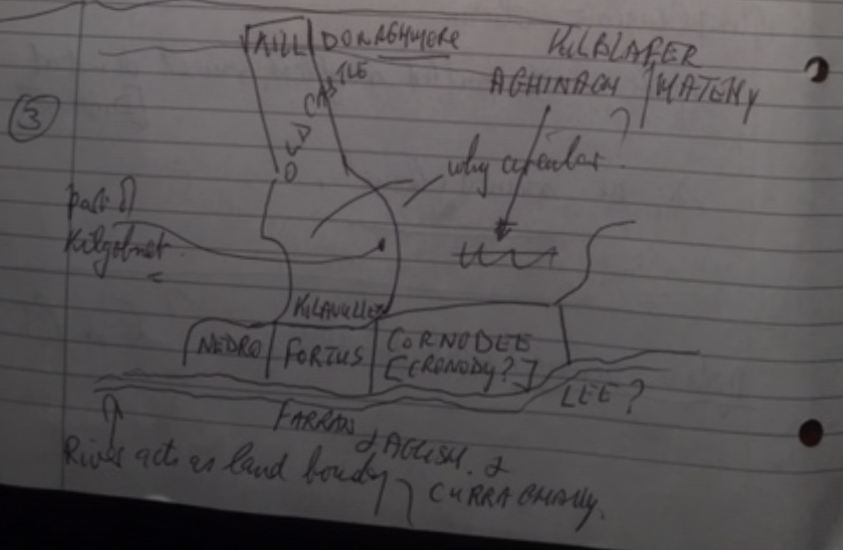
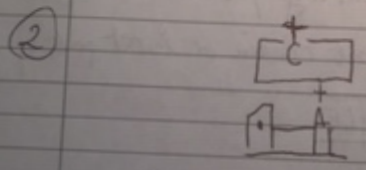
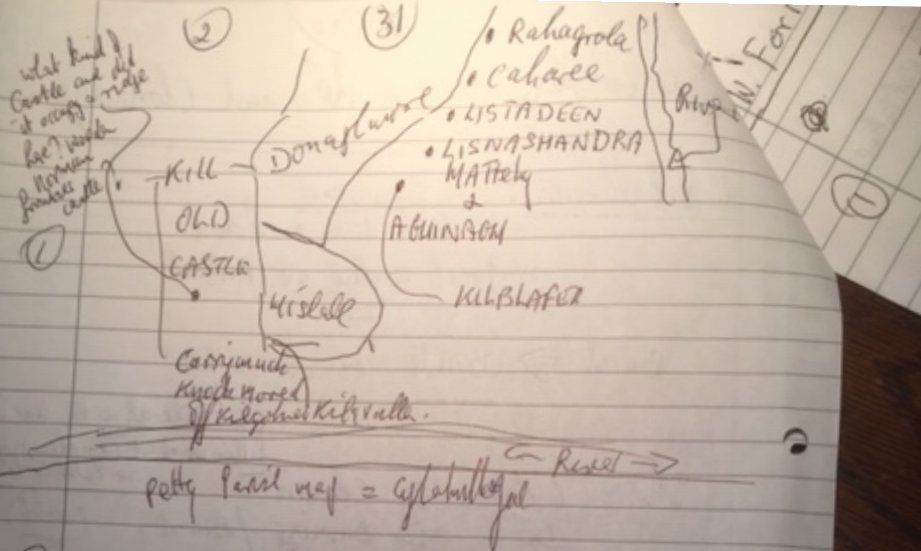
### CLONMOYLE

Clon / Cluain = cluain

Maol = dismantled, roofless, ruined, deserted  
[Dinneen]

so, the 'ruined cluain'.

pedro demare: what does this mean? Is it Latin?



(32)

(3) Did Fortus have 'Ramparts' / 'Ramparts'?

W. Fortus / fortus; This is a rectangular area on the Petty Down Survey map and at east side of land area called Pedro

(1)

Dempsey [if I read this name from the map correctly!]. What does Fortus mean? Does it derive from Latin word

fortis meaning strong and also implying a fortress. Both Pedro and Fortus land units are immediately

beneath the Clonoe area of Affahullage civil parish as delineated on Petty's Down Survey parish map and its

townland maps of his survey (designed to allow transfer of confiscated lands) show Pedro, Coolahilly (Coolahilly?) Clontard in this area area

CORNODEE

= Seems to be derived from

- Cro na hAidle (Balslev) rather than medieval Cornody (anchorage stipend land - see)

(2)

- Anglicised as the townland of Cornody by Suiscarra.

Clashinure

(3)

- Clash is a 'fence' a rampart and/or a ditch of significance - a boundary of some sort.

(33) (a) The cells realy named for Saints for

Kilberket

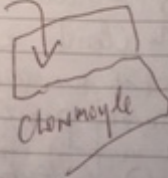


Kilgobnet

places of meditative  
retreat ?

2

Kilcolman



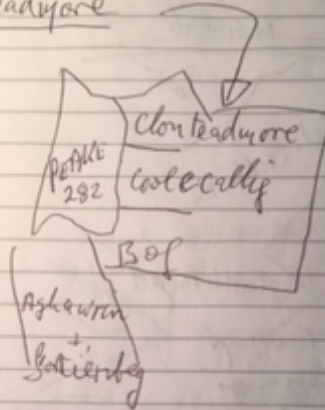
The cells name for agricultural  
activities

- Kilnamaddy
- Kilcondy
- The Kill at 'Oldcastle'



(34)

Clonteadmore



Potts map.

Note that Clontead is attached to the ~~east~~ east side of Peake and Peake is approximately in the area of Clondo in Potts' mid 17th century parcel map.

So, were Clonmoyle Clondo and Clontead originally one Cluain land area & were these places subsequently created from it? If so how did the Peake land area come to be a parcel? ✓ Lee? Shana hill near Lany stream?

Investigate further. Note just like some Cluain the Sean Cill (old cell) land area is beside a river.









